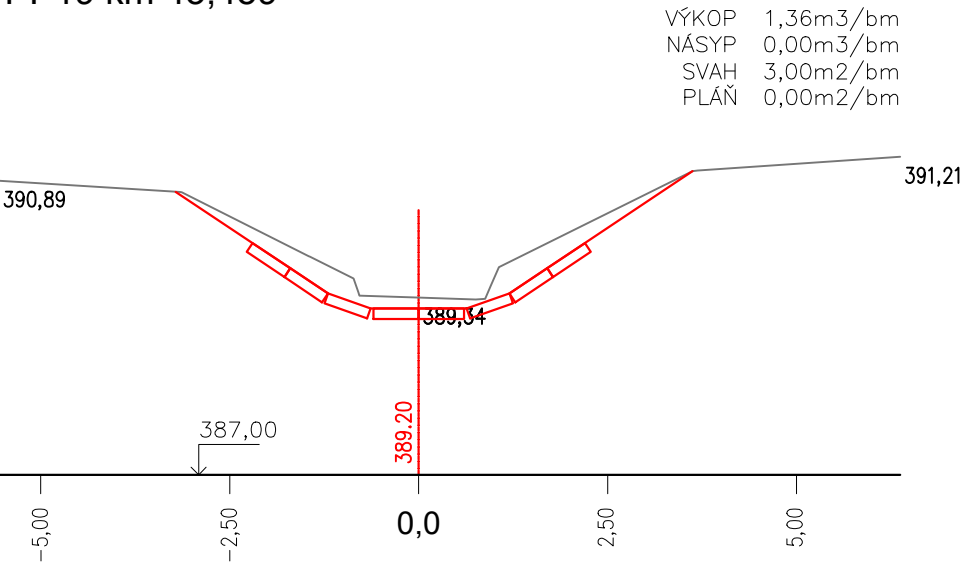
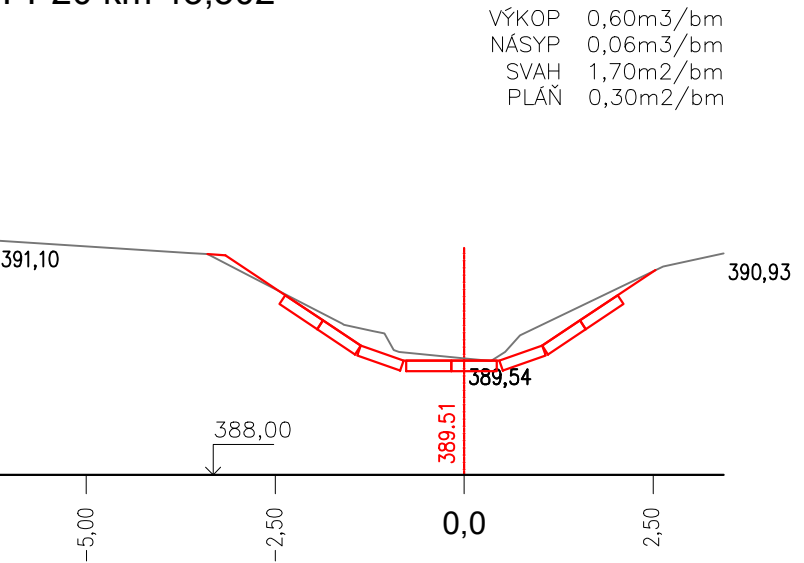


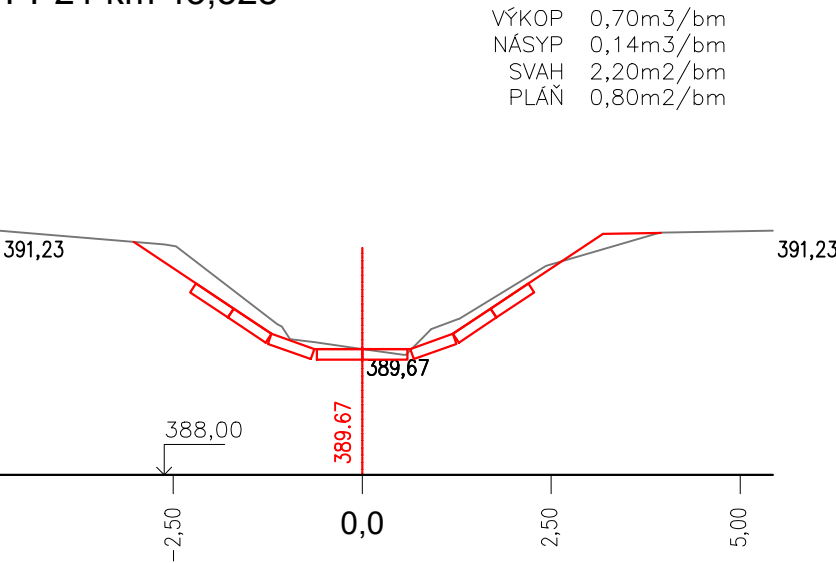
PP19 km 43,459



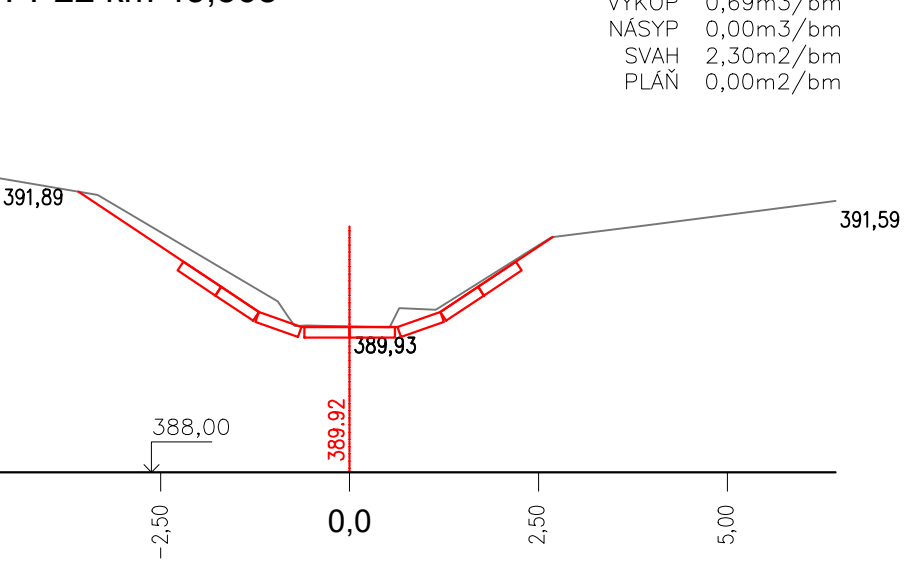
PP20 km 43,502



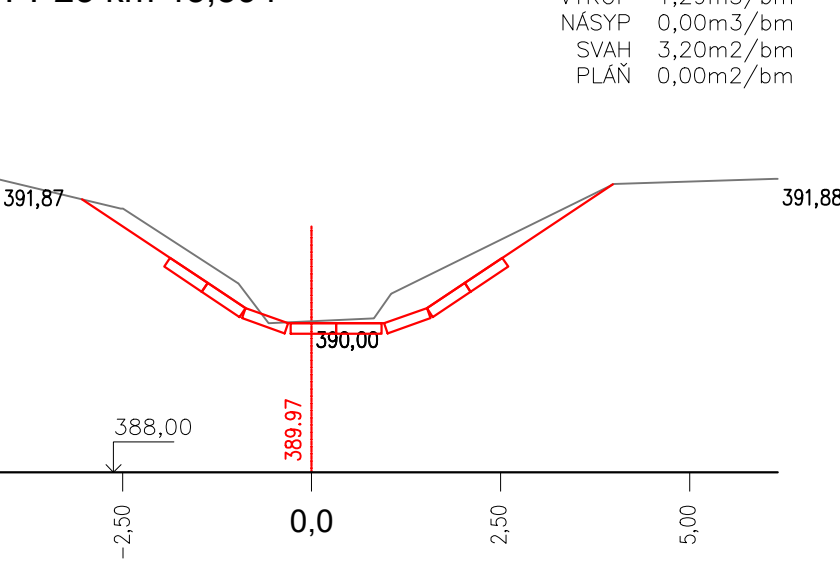
PP21 km 43,528



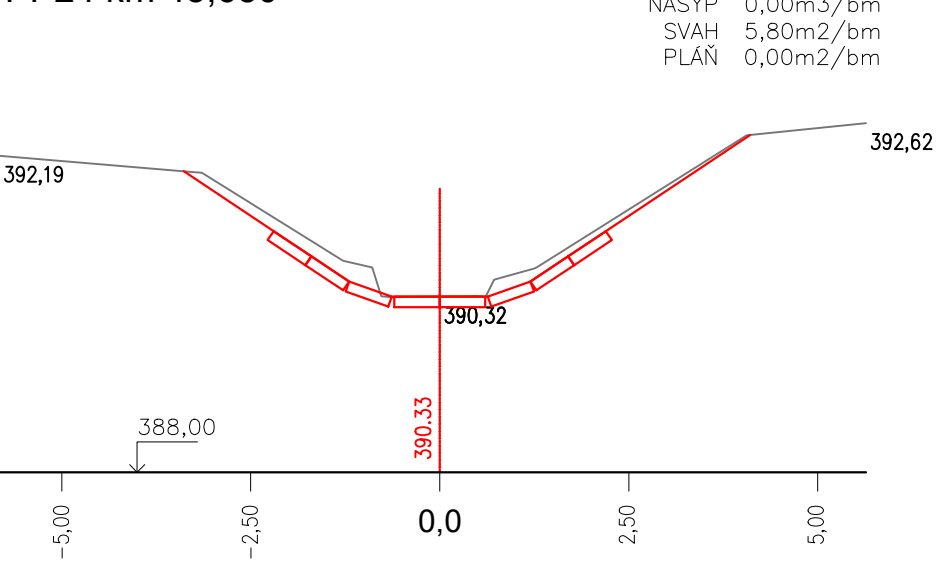
PP22 km 43,568



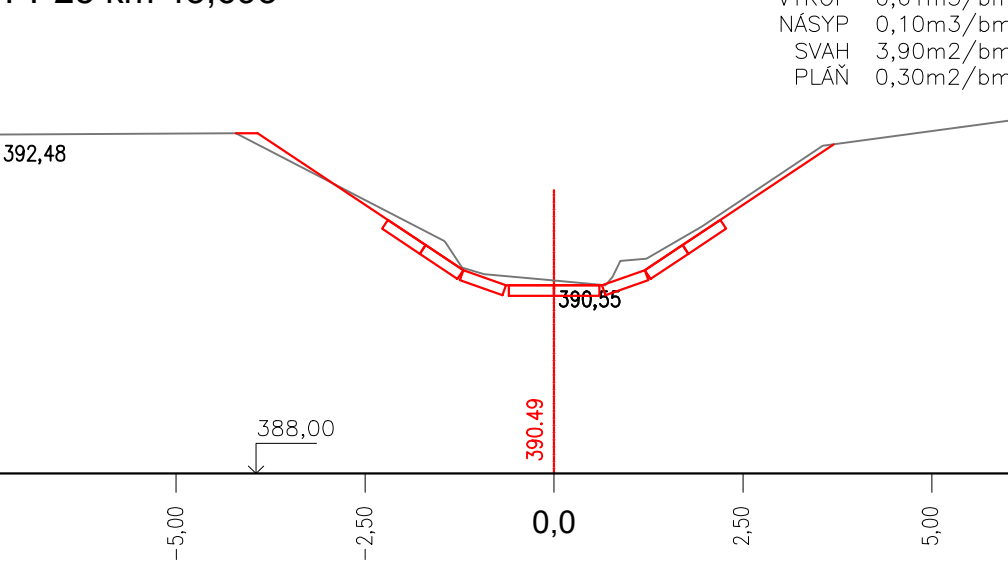
PP23 km 43,594



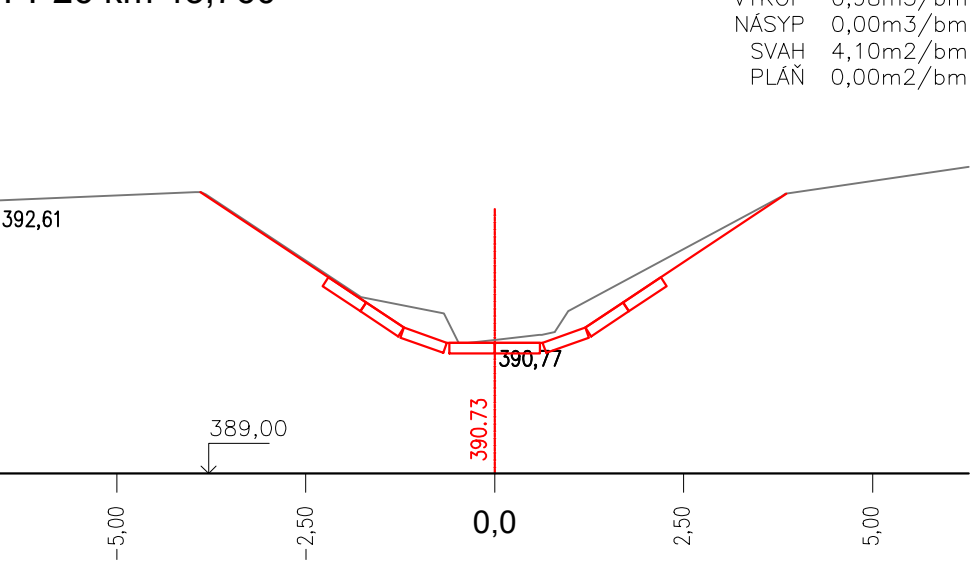
PP24 km 43,650



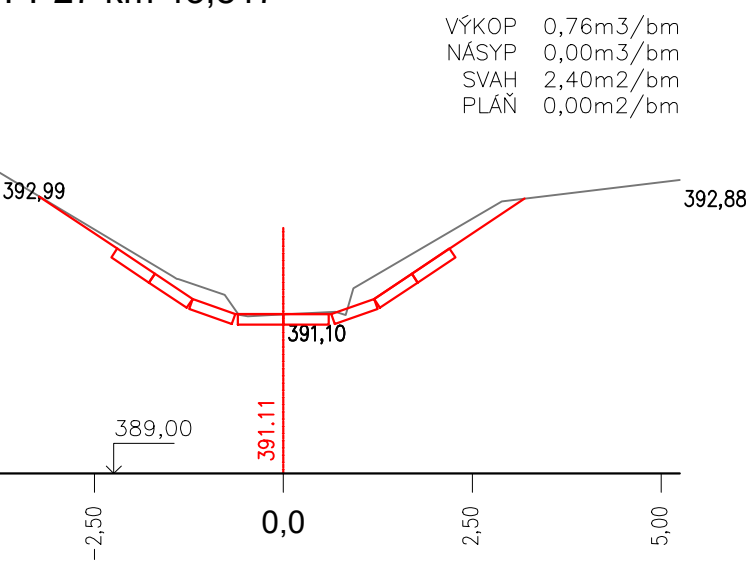
PP25 km 43,693



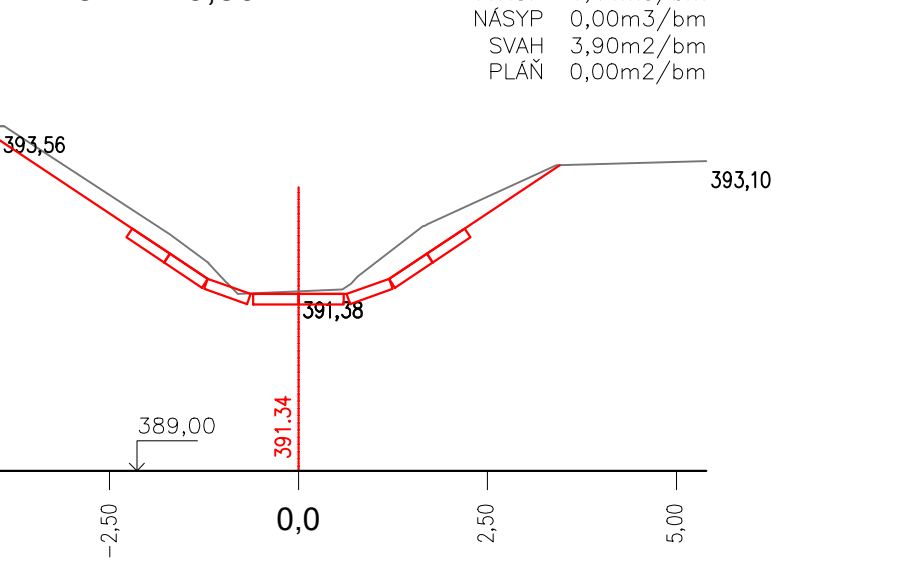
PP26 km 43,760



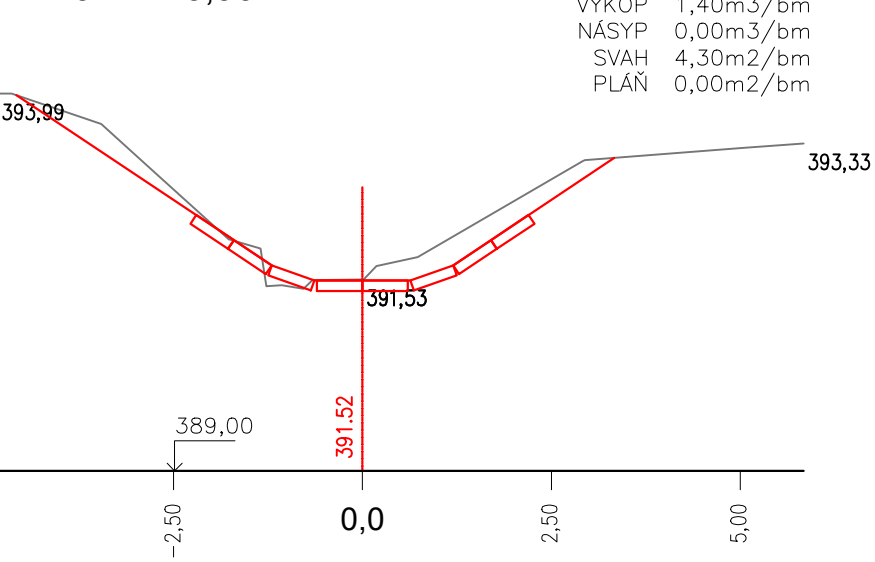
PP27 km 43,817



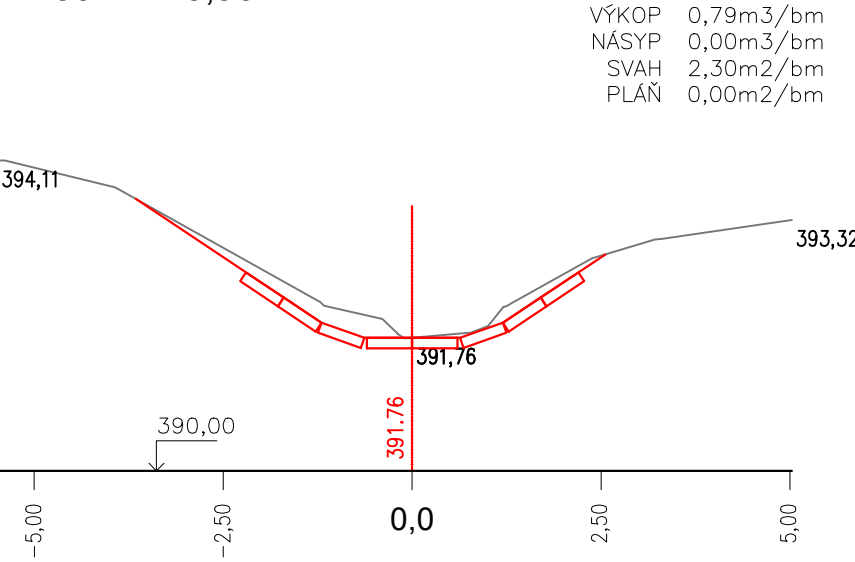
PP28 km 43,862



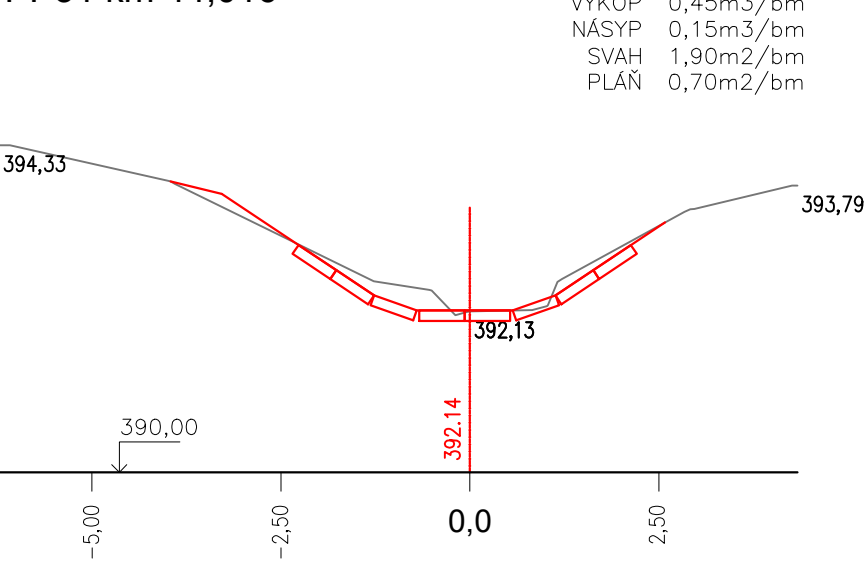
PP29 km 43,904



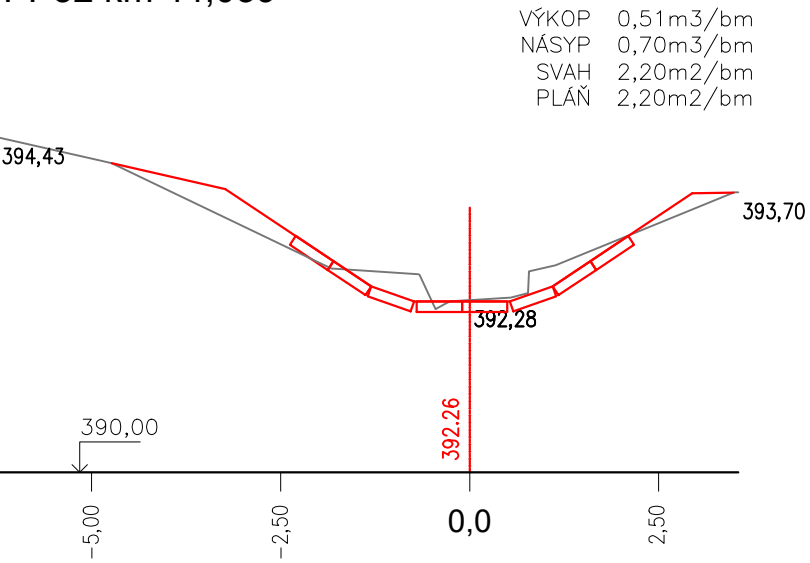
PP30 km 43,961



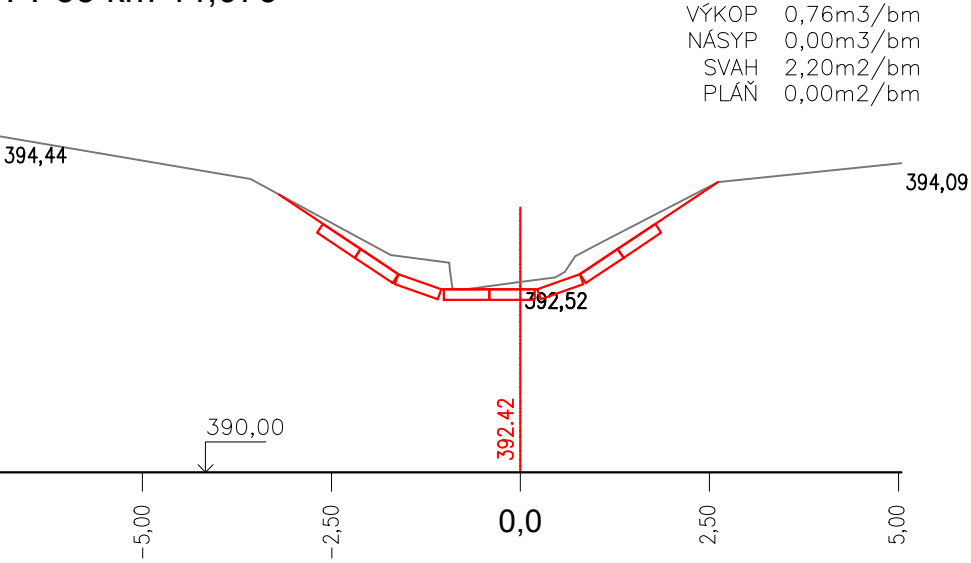
PP31 km 44,016



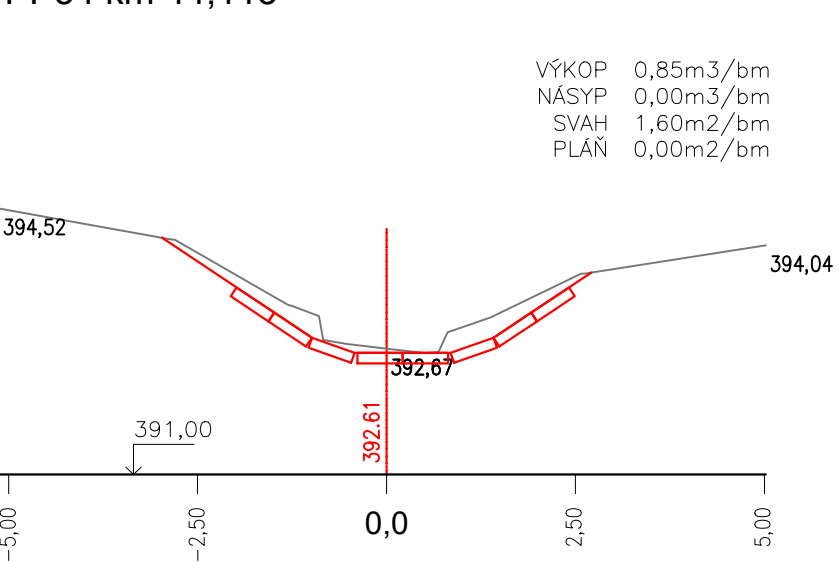
PP32 km 44,039



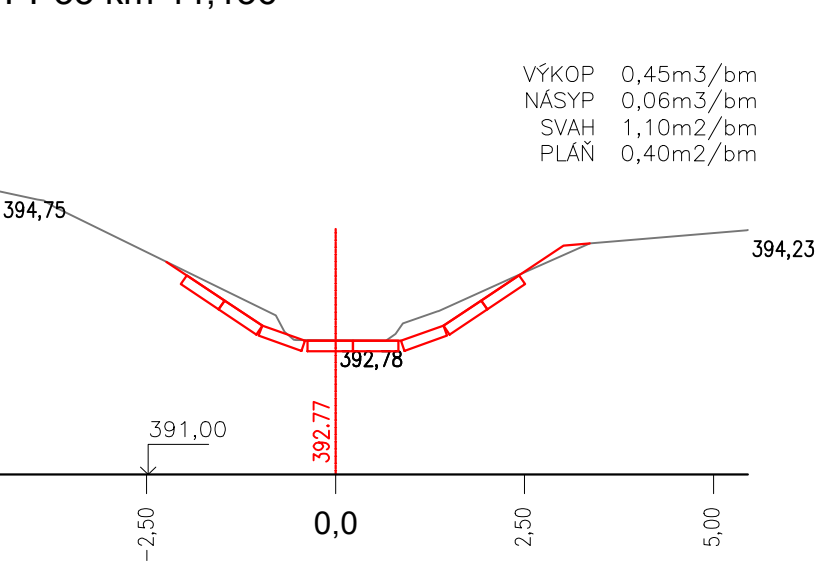
PP33 km 44,079



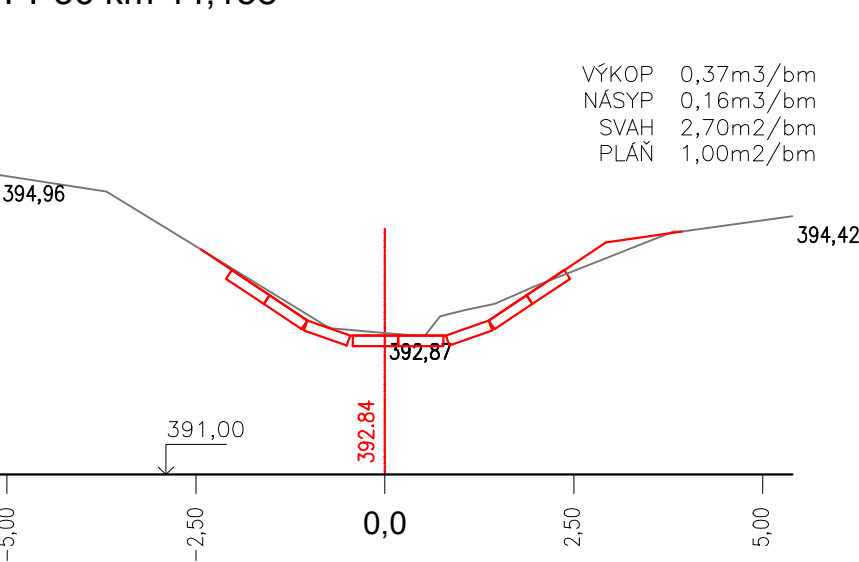
PP34 km 44,115



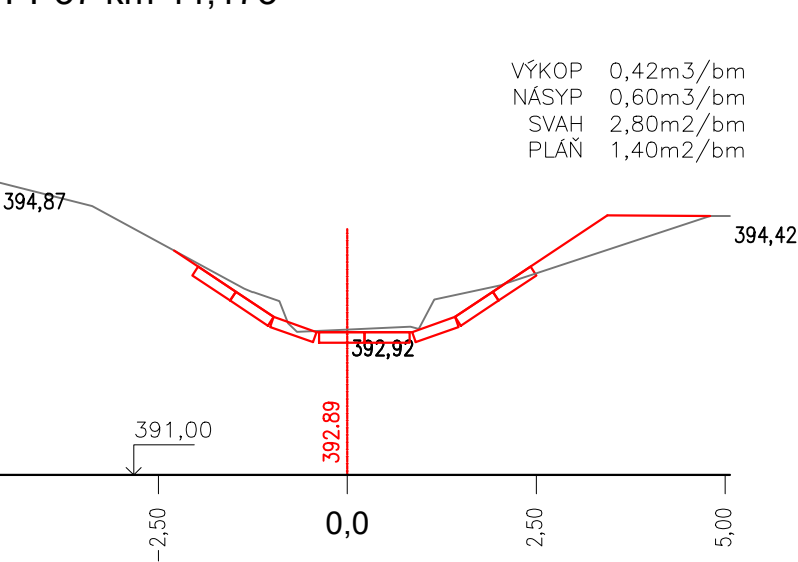
PP35 km 44,136




PP36 km 44,158



PP37 km 44,173



Zodpovědný pracovník	Vypracoval		
Ing. Milan Bartolišic	Ing. Jan Varadíněk		
Investor: Povodí Moravy, s.p., Dřevařská 11, 60200 Brno		Akce: Třebůvka, Dlouhá Loučka ř.km 42,800 - 45,750 a LB přítok DOKUMENTACE PRO PROVÁDĚNÍ STAVBY	
Příloha: TŘEBŮVKA – PRACOVNÍ PŘÍČNÉ ŘEZY PP19 – PP37		Formát	
		Datum	únor 2021
		Číslo stavby	
		Měřítko 1:100	Číslo přílohy D.1.1.b.3